




G:\Wyoming\mxd\Atlas_LTM_2013\Figure1-2.mxd 3/15/2013 10:38:06AM jkahert

◆ WELL LOCATION		
▭ AREA BOUNDARY		
— INFERRED TCE PLUME BOUNDARY (5 µg/L)		
— IS APPROXIMATE AND BASED ON 2011 LTM DATA		
DATE:	DRAWN BY:	CHECKED BY:
03/15/2013	JLK	CDM

 US Army Corps of Engineers® Omaha District	 VERSAR	 RMC CONSULTANTS INCORPORATED	<p>Site Location Map - Area Boundaries, Physical Features, Well Locations, and General TCE Plume Boundary</p> <p>FORMER ATLAS MISSILE SITE 4 LARAMIE COUNTY, WYOMING</p>	<p>FIGURE 1-2</p> <p>Data Sources: Bureau of Land Management; USDA; RMC Consultants, Inc.</p>
---	--	---	---	--